KF 133PG313

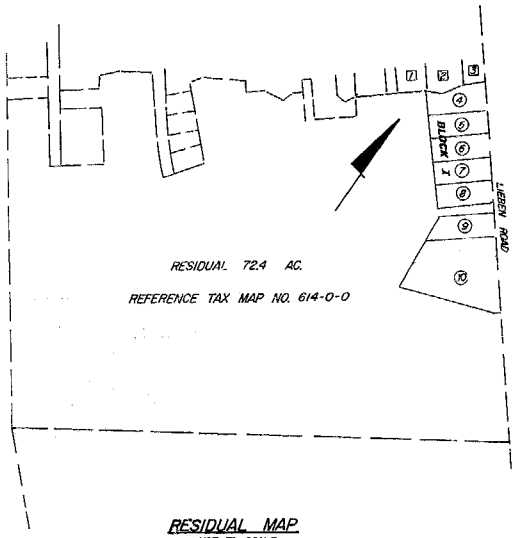

RESIDUAL MAP
NOT TO SCALE

REFERENCES & NOTES

1. PROPERTY OWNED BY JULIA M. PRITCHARD & MINNIE R. SHERMAN.
2. REF. PLAT, WHITE HALL TERRACE SEC. 2, BY A. L. GLEN DATED JAN. 1957 AND RECORDED CHARLESTON RMC OFFICE PLAT BOOK L PAGE 7.
3. REF. PLAT, WHITE HALL PLANTATION, BY ROBERT F. KNOTH DATED JUNE 14, 1958 AND RECORDED CHARLESTON COUNTY RMC OFFICE PLAT BOOK G PAGE 118.
4. REF. PLAT, DRAINAGE EASEMENT WHITE HALL TERRACE, BY JAMES L. WHITE, DATED JAN. 18, 1972 AND RECORDED CHARLESTON COUNTY RMC OFFICE PLAT BOOK AB PAGE 142.
5. THESE LOTS WILL UTILIZE INDIVIDUAL WELLS AND SEPTIC TANKS.
6. ALL REAR PROPERTY CORNERS WERE SET ON THE EASEMENT LINE RATHER THAN AT THE ACTUAL PROPERTY CORNER, DUE TO EXISTING DITCH.

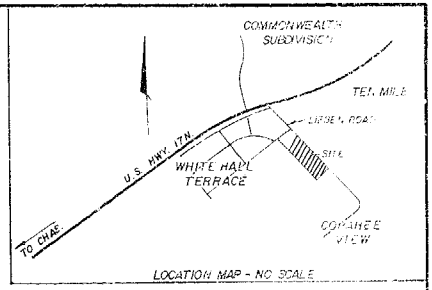

LOCATION MAP - NO SCALE

Charleston County Register of Mesne Conveyance
Clerk of Court
Book 7 Page 84
Book AY 19 93
Copy filed 2 Leaves 3 Plats
No. 37 Filming date 2 White
To: Chas County Planning Board

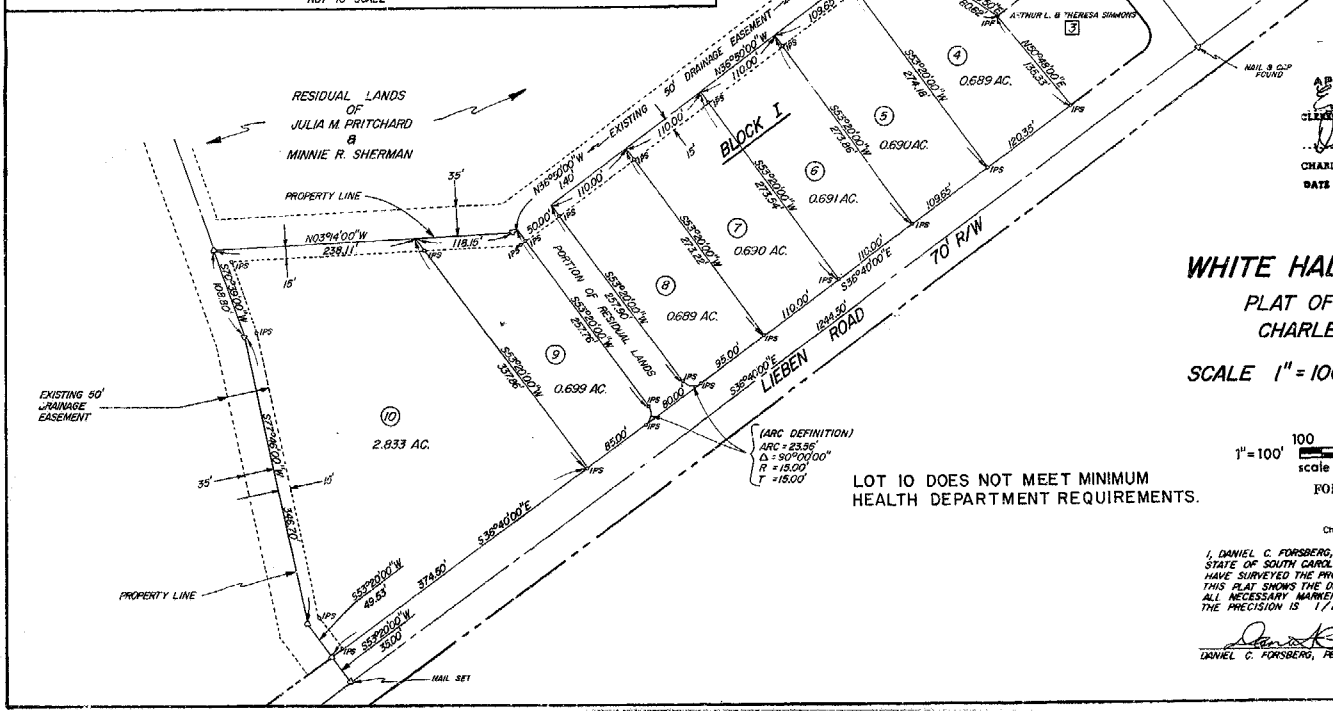

LOT 10 DOES NOT MEET MINIMUM HEALTH DEPARTMENT REQUIREMENTS.

APPROVED FINAL PLAT
CLERK, CHARLESTON COUNTY COUNCIL
DIRECTOR OF PLANNING
CHARLESTON COUNTY PLANNING BOARD
DATE OCTOBER 4, 1983
#10066

WHITE HALL TERRACE SEC. 2A

PLAT OF LOTS 4 - 10 BLOCK I
CHARLESTON COUNTY, S.C.

SCALE 1" = 100' AUGUST 26, 1983

1" = 100' 100 0 100 200 scale feet

FORSBERG ENGINEERING & SURVEYING, INC.
245 East Bay Street
Charleston, South Carolina 29401

I, DANIEL C. FORSBERG, A REGISTERED SURVEYOR OF THE STATE OF SOUTH CAROLINA, DO HEREBY CERTIFY THAT I HAVE SURVEYED THE PROPERTY SHOWN HEREON AND THAT THIS PLAT SHOWS THE DIMENSIONS OF THIS PROPERTY, THAT ALL NECESSARY MARKERS HAVE BEEN INSTALLED AND THAT THE PRECISION IS 1/10,000.

DANIEL C. FORSBERG, PE, RLS NO. 8402

SOUTH CAROLINA REGISTERED PROFESSIONAL ENGINEER AND LAND SURVEYOR 8402 DANIEL C. FORSBERG